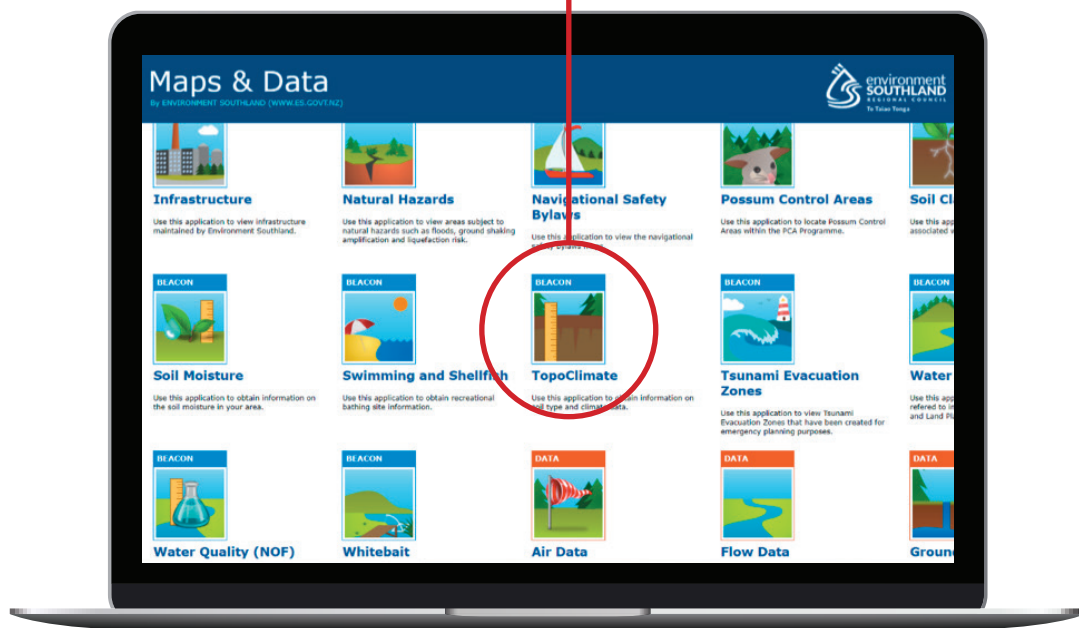
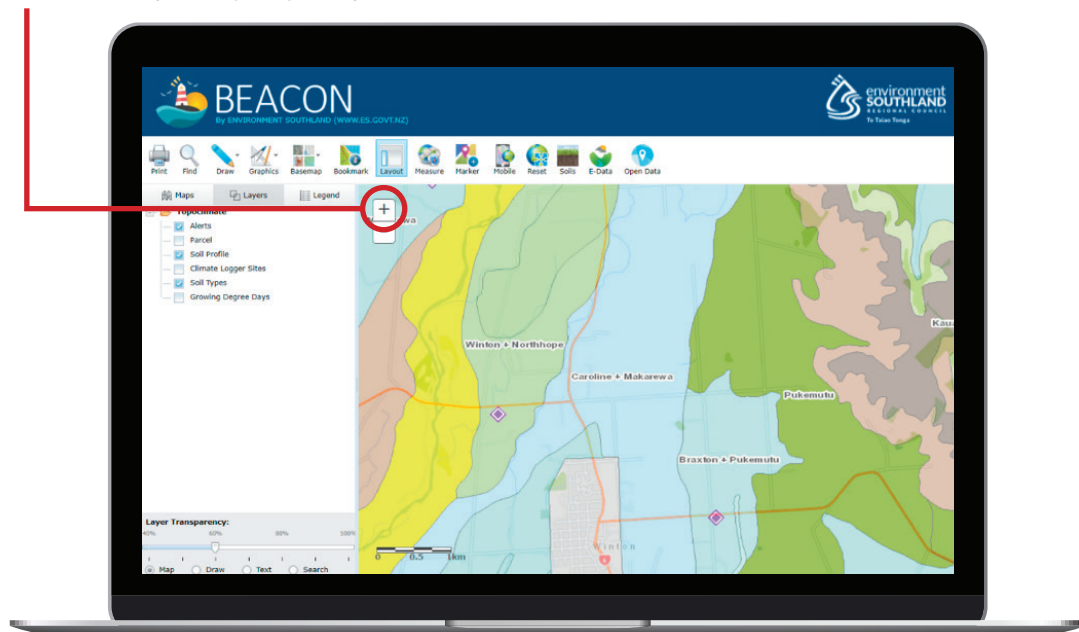


HOW TO: FINDING SOIL DATA FOR YOUR FARM

1. Go to maps & data on the Environment Southland website - <http://gis.es.govt.nz/landing.aspx>
2. Click on **TopoClimate**

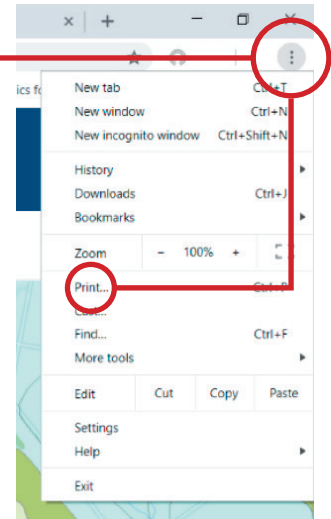


3. **Zoom** into your property

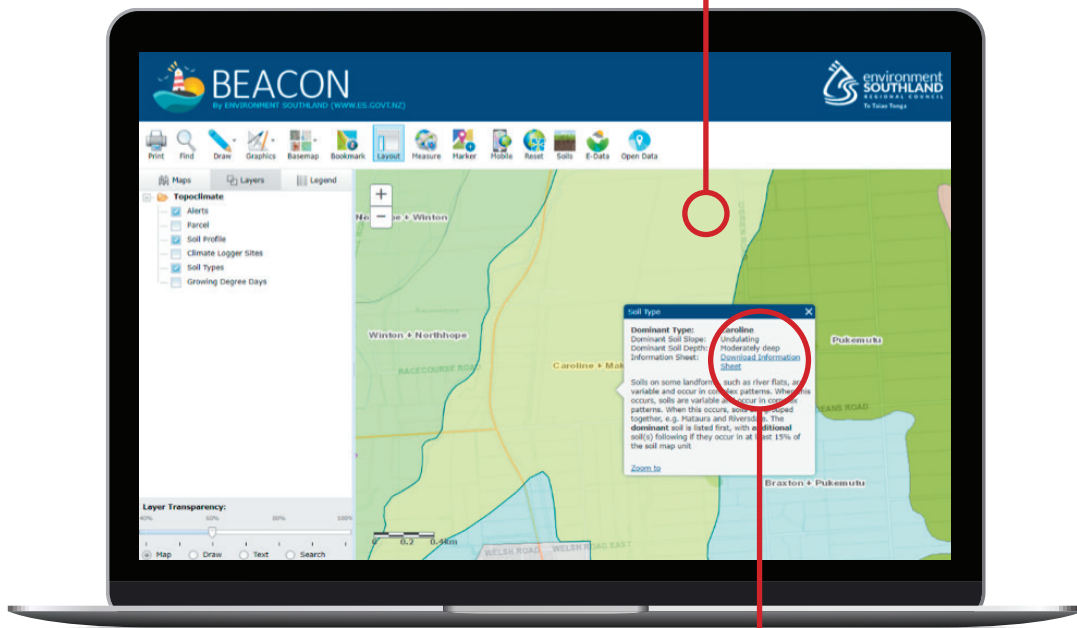


HOW TO: FINDING SOIL DATA FOR YOUR FARM

- Print off a map of the soils on your property and add to your farm plan. Do this by either **clicking the 3 dots** in the top right-hand corner of the screen and then choosing **PRINT** or use the “**snipping tool**” on your computer to snip the area you want, and then print.



- To find out more about the soils - **Click on the screen on each soil type** to bring up information about the soil - including the soil sheet.



- Click on “**Download Information Sheet**” for the detailed information about that soil.

